Appendix A
Example Utility Locations and Clearances

CDS

August 5, 1997

Mr. Mark Stoker
CH2M HILL
Spectrum Building
613 NW Loop 410, Suite 200
San Antonio, Texas 78216-5832

Re: UTILITY LOCATION COORDINATION
CDS JOB # 96142.011

Dear Mr. Stoker:

Civil Design Services, Inc. (CDS) has completed coordination of proposed monitoring well location 4.

We have contacted the following underground utility companies for the aforementioned location.

1. Bexar Metropolitan Water District
   Response - See attached Utility Location Data Sheet.

2. San Antonio Water Systems (water)
   Response -There are no lines in this area. See attached Utility Location Data Sheet.

3. San Antonio Water Systems (sewer)
   Response -See attached Utility Location Data Sheet.

4. City Public Service (electrical and gas)
   Response - See attached Utility Location Data Sheet.

5. Southwestern Bell Telephone
   Response - See attached Utility Location Data Sheet

6. Paragon Cable
   Response - See attached Utility Location Data Sheet

7. Department of Public Works, City of San Antonio (drainage)
   Response - The Department of Public Works does not have line locators. Maps of the drainage system were obtained from the Department and were field investigated. See attached Utility Location Data Sheet.

8. Texas One Call and DigTest, Inc.
   Response - Texas Excavation Safety System, Inc. contacts the members listed on the attached list and informs those members of intended excavation. We received response from the following members:

US SPRINT: Response - No U.G. Facilities in this area. See attached Utility Location Data Sheet.

It should be noted, the above utility companies will not attempt to locate or identify any service ties.

Installation of location 4 should be made on or before August 7, 1997. If this location is to be installed after this date, each utility company should be contacted again.

The above list represents only the utility companies which CDS has contacted along with their responses. **CDS has coordinated the utility locations as a service only. CDS does not guarantee or imply that all underground utilities or other underground improvements have been located and identified.** While significant efforts have been made to locate and identify existing underground utilities, caution and care should be exercised during construction and installation of these wells in respect to underground utilities.

If you have any questions or need additional information, please feel free to call.

Sincerely,

Billy H. Etheridge, R.P.L.S.
Principal

BHE/sg

Attachments

F:\CDS\96142\011\WP\UCHNIAT.10

100

CITY OF SAN ANTONIO

STREET CUT PERMIT APPLICATION

P.W. PERMIT NO. 0359-36-98*

ORIGINAL

A. APPLICATION (Applicant completes)

Date: 6-15-98 Utility Co. Project No. K98-01

KELLY AFB (Utility Co.) JOE EBERT (Representative) 925-3100 ext. 219 (Telephone No.) 925-1814 (Fax No.)

CH2M HILL (Contractor) LINDON SMOOT (Representative) 922-9722 (Telephone No.) 927-0125 (Fax No.)

STREET TO BE CUT: (Location Map Needed) #10 - E. ROW OF TABOR, IN SIDEWALK 225'N OF PYRON.

Est. Start Date: 6-12-98 Est. Completed Date: 6-17-98

B. PUBLIC WORKS PERMIT OFFICER (210-359-3108) (Fax 210-359-3114)

Approved Cutting Streets: YES ✓ (PROCEED WITH "C" & "D") NO ____ (RETURN TO APPLICANT)

Permit Type: Class I ____ Class II ✓

Permit Officer: Joyce Talerico Date: 6-23-98

Joyce Talerico

C. TRAFFIC COORDINATION - (Applicant & Traffic Division)

Traffic Signals Effected: Yes ____ No ____

Traffic Signal: ____ (Signature) Date: ____

Traffic Markings Effected: Yes ____ No ____

Traffic Markings: ____ (Signature) Date: ____

Traffic Control: (Barricades) ____ (Signature) Date: ____

TRAFFIC CONTROL 359-3108 TRAFFIC SIGNAL/MARKINGS 207-7765

D. FINAL AUTHORIZATION (P.W. Permit Officer)

P.W. Permit Officer: Joyce Talerico Date: ____

Actual Start Date: ____ Joyce Talerico Project Completed: ____

Inspector: ____ Permit Closed Date: ____

Form 1196

Environmental Services Approval:

X [signature]

Map # 10

CDS CIVIL • DESIGN • SERVICES
CONSULTING ENGINEERS • LAND SURVEYORS

573 SPENCER LANE • SAN ANTONIO, TEXAS 78201 • 210-734-3188

UTILITY LOCATION DATA SHEET

UTILITY COMPANY: SOUTHWESTERN BELL

CONTRACT LOCATOR: HEATH CONS.

DATE CALLED: 7-28-97 CONTACT: RUBY

LOCATOR'S NAME: GEORGE LOCATOR'S EMPLOYER: HEATH

DATE AND TIME OF LOCATION: 7-30 300 TICKET OR CONFIRMATION NUMBER:

REASON FOR LOCATION: A MONITORING WELL WILL BE INSTALLED AT THIS LOCATION

COMMENTS: MONITORING WELL # 4

ALL CLEAR ALL LINES ARE AREA!

SKETCH

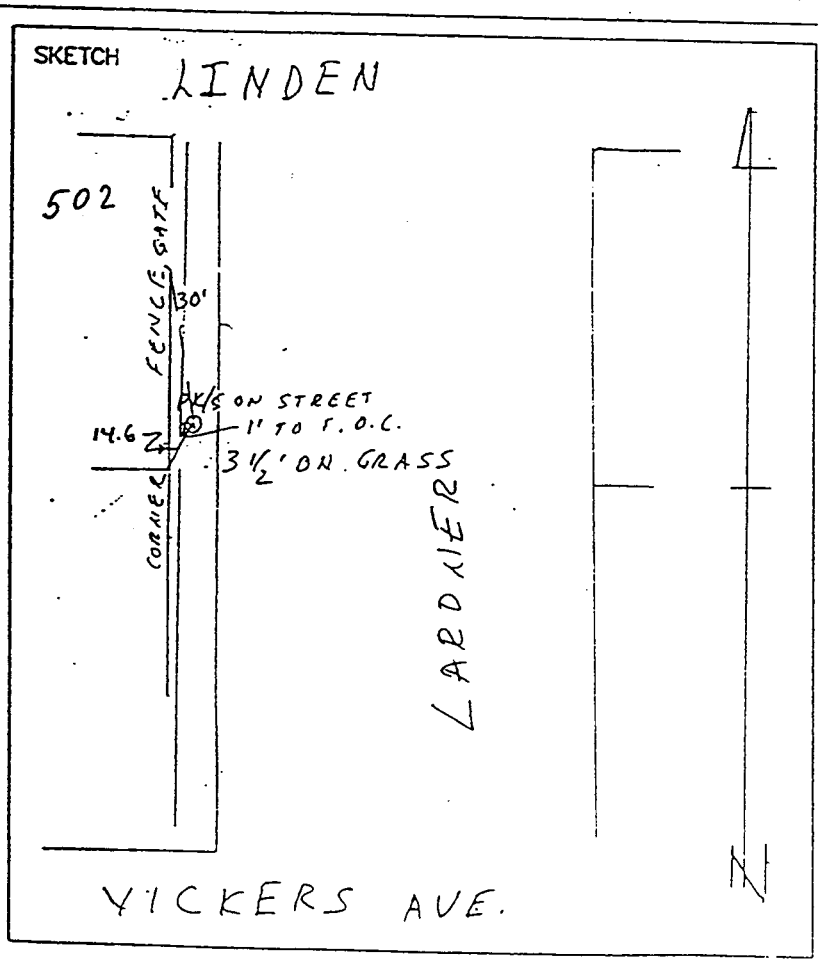

CDS EMPLOYEE'S SIGNATURE — DATE: 7-30-97

LOCATOR'S SIGNATURE — DATE: 7-30-97

CDS CIVIL • DESIGN • SERVICES
CONSULTING ENGINEERS • LAND SURVEYORS

573 SPENCER LANE • SAN ANTONIO, TEXAS 78201 • 210-736-3188

UTILITY LOCATION DATA SHEET

UTILITY COMPANY CPS

CONTRACT LOCATOR CPS

DATE CALLED 7-28-97 CONTACT Kim

LOCATOR'S NAME Charlotte McCombs LOCATOR'S EMPLOYER CPS

DATE AND TIME OF LOCATION 900 7-29 TICKET OR CONFIRMATION NUMBER

REASON FOR LOCATION A MONITORING WELL WILL BE INSTALLED AT THIS LOCATION

COMMENTS MONITORING WELL # 4

All CLEAR. A 2" GAS LINE RUNS DOWN THE OPPOSITE SIDE OF LARDNER

SKETCH

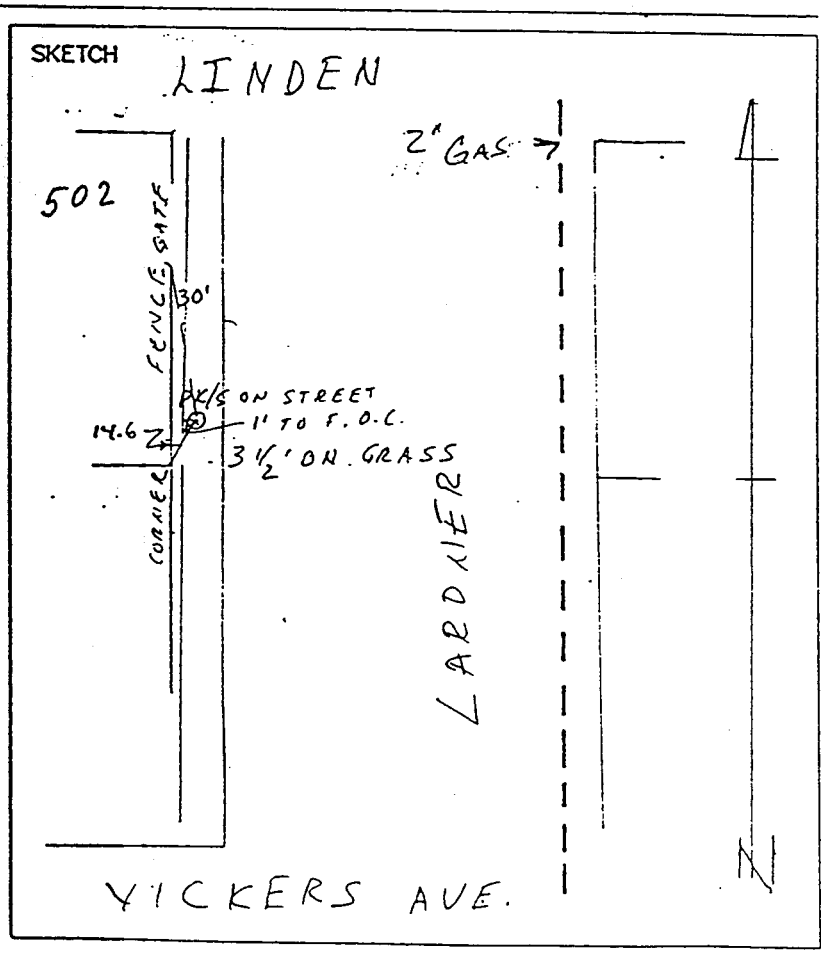

CDS EMPLOYEE'S SIGNATURE 7-28-97 DATE

Charlotte McCombs 7-29-97
LOCATOR'S SIGNATURE DATE

CDS CIVIL • DESIGN • SERVICES
CONSULTING ENGINEERS • LAND SURVEYORS

575 SPENCER LANE • SAN ANTONIO, TEXAS 78201 • 210-734-3186

UTILITY LOCATION DATA SHEET

UTILITY COMPANY PARAGON CABLE

CONTRACT LOCATOR PARAGON CABLE

DATE CALLED 7-28-97 CONTACT EDONNA

LOCATOR'S NAME N/A LOCATOR'S EMPLOYER

DATE AND TIME OF LOCATION TICKET OR CONFIRMATION NUMBER

REASON FOR LOCATION A MONITORING WELL WILL BE INSTALLED AT THIS LOCATION

COMMENTS MONITORING WELL # 4

EDONNA CONFIRMED ALL LINES AIREAL

SKETCH

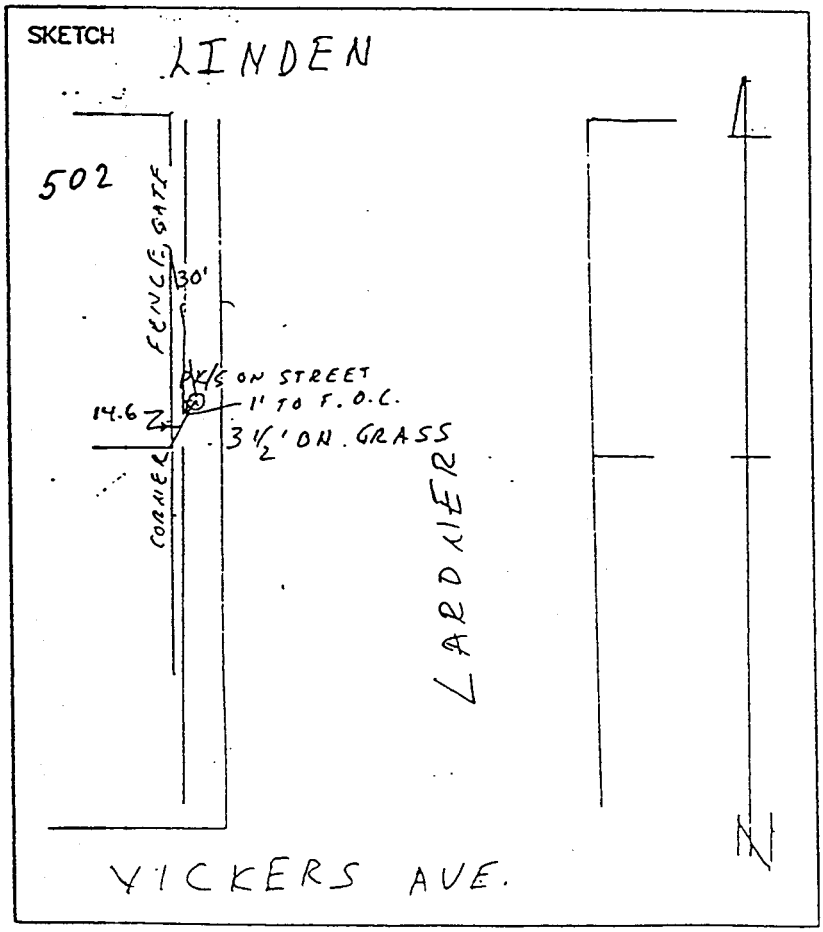

CDS EMPLOYEE'S SIGNATURE 7-28-97 DATE

SEE ATTACHED
LOCATOR'S SIGNATURE DATE

PARAGON
CABLE
Construction Dept.
2805 S.W. Loop 410
San Antonio, Texas 78227

FAX

- To: John Dunivan
  CDS

Date: 7/28/97
Number of Pages: 3
Phone:(210) 675-4560
Fax:(210) 675-2433

- From: Edonna
  Cable Locates

Please copy: 736-3198

- Message:
  all 12 locations are clear aerial.
  overhead cable on poles.

  Thanks.
  Edonna

IF YOU DO NOT RECEIVE ALL PAGES OF THE FACSIMILE, PLEASE CALL _____, (210)675-4560, EXT. _____.

HAVE A NICE DAY! ☺

CDS CIVIL • DESIGN • SERVICES
CONSULTING ENGINEERS • LAND SURVEYORS

575 SPENCER LANE • SAN ANTONIO, TEXAS 78201 • 210-734-3188

UTILITY LOCATION DATA SHEET

UTILITY COMPANY SAWS WATER

CONTRACT LOCATOR SAWS DOES NOT OFFER LOCATE SERVICES BUT DID PROVIDE UTI MAPS

DATE CALLED 7-16-97 MAPS ORDERED CONTACT JOE LIMON

LOCATOR'S NAME _____ LOCATOR'S EMPLOYER _____

DATE AND TIME OF LOCATION _____ TICKET OR CONFIRMATION NUMBER _____

REASON FOR LOCATION A MONITORING WELL WILL BE INSTALLED AT THIS LOCATION

COMMENTS MONITORING WELL # 4

NO SERVICE

SKETCH

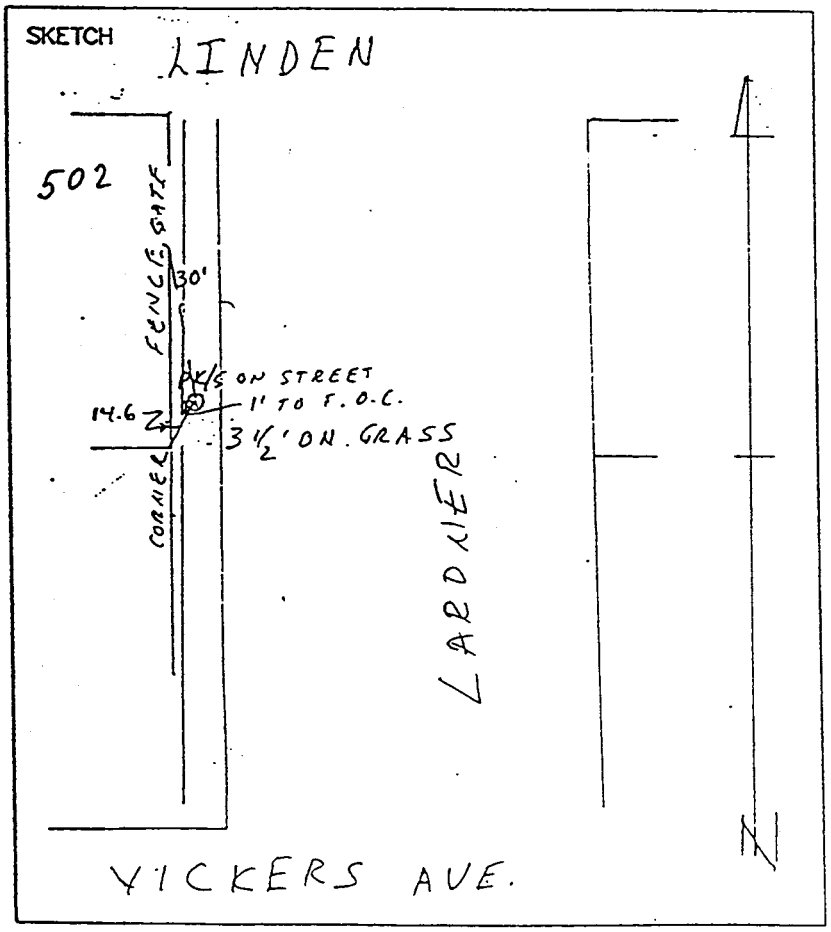

7-28-97
CDS EMPLOYEE'S SIGNATURE DATE

N/A
LOCATOR'S SIGNATURE DATE

CDS CIVIL • DESIGN • SERVICES
CONSULTING ENGINEERS • LAND SURVEYORS

573 SPENCER LANE • SAN ANTONIO, TEXAS 78201 • 210-734-3184

UTILITY LOCATION DATA SHEET

UTILITY COMPANY SAWS SEWER

CONTRACT LOCATOR SAWS DOES NOT OFFER LOCATE SERVICES BUT DID PROVIDE UTIL. MAPS.

DATE CALLED 7-16-97 MAPS ORDERED CONTACT JOE LIMON

LOCATOR'S NAME _____ LOCATOR'S EMPLOYER _____

DATE AND TIME OF LOCATION _____ TICKET OR CONFIRMATION NUMBER _____

REASON FOR LOCATION A MONITORING WELL WILL BE INSTALLED AT THIS LOCATION

COMMENTS MONITORING WELL # 4

ALL NEAR, THERE ARE NO SANITARY SEWER LINES IN THIS PORTION OF LARDNER

SKETCH

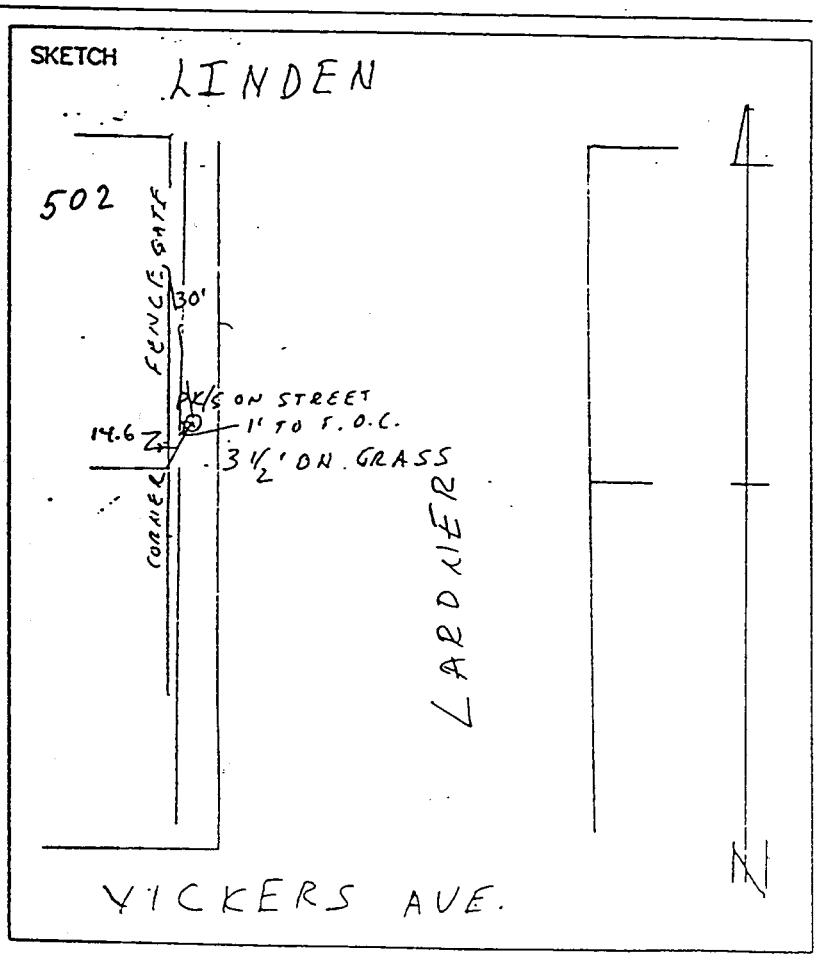

CDS EMPLOYEE'S SIGNATURE _____ DATE 7-28-97

LOCATOR'S SIGNATURE N/A DATE

CDS CIVIL • DESIGN • SERVICES
CONSULTING ENGINEERS • LAND SURVEYORS

573 SPONCER LANE • SAN ANTONIO, TEXAS 78201 • 210-734-3186

UTILITY LOCATION DATA SHEET

UTILITY COMPANY BEXAR MET

CONTRACT LOCATOR N/A

DATE CALLED 7-29-97 CONTACT ROGER

LOCATOR'S NAME EDDIE SOTO LOCATOR'S EMPLOYER BEXAR MET

DATE AND TIME OF LOCATION 200 pm 8-5-97 TICKET OR CONFIRMATION NUMBER

REASON FOR LOCATION A MONITORING WELL WILL BE INSTALLED AT THIS LOCATION

COMMENTS MONITORING WELL # 4

MET w/ EDDIE IN FIELD. HE CONFIRMED 6" LINE WILL BE CLEAR

SKETCH

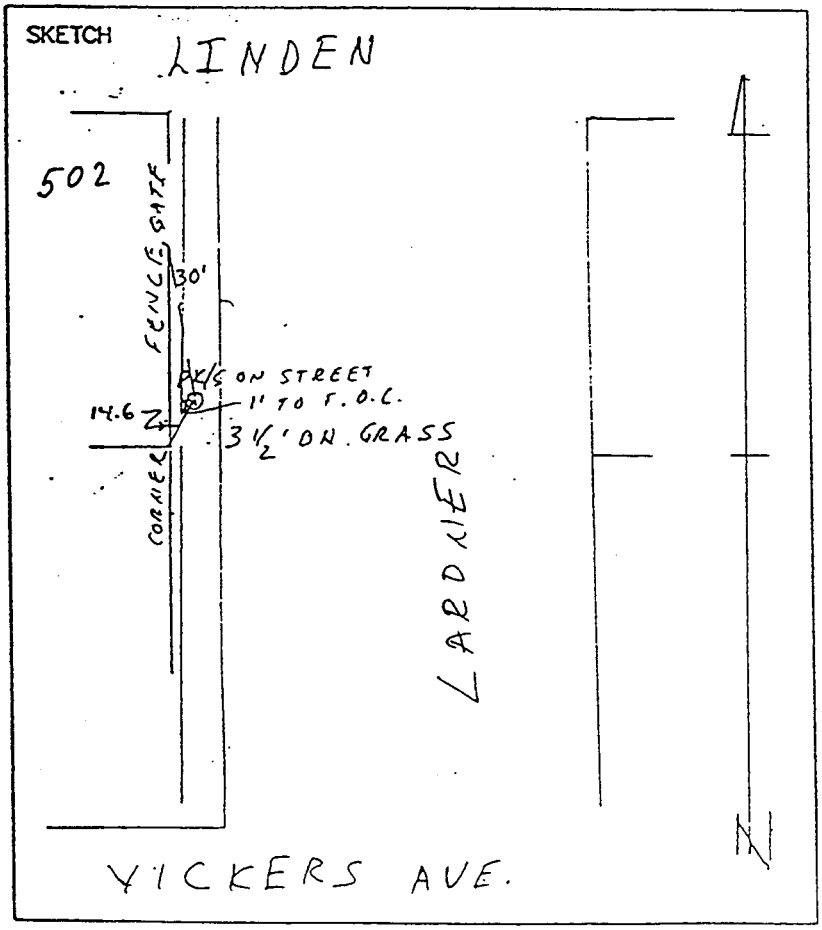

CDS EMPLOYEE'S SIGNATURE 8-5-97 DATE

Edward Soto 8-5-97
LOCATOR'S SIGNATURE DATE

CDS CIVIL • DESIGN • SERVICES
CONSULTING ENGINEERS • LAND SURVEYORS

575 SPENCER LANE • SAN ANTONIO, TEXAS 78201 • 210-734-3184

UTILITY LOCATION DATA SHEET

UTILITY COMPANY SPRINT

CONTRACT LOCATOR TEXAS ONE CALL # 2095230

DATE CALLED 7-28-97 CONTACT TERI

LOCATOR'S NAME DON MASSEY LOCATOR'S EMPLOYER SPRINT

DATE AND TIME OF LOCATION _____ TICKET OR CONFIRMATION NUMBER _____

REASON FOR LOCATION A MONITORING WELL WILL BE INSTALLED AT THIS LOCATION

COMMENTS MONITORING WELL # 4

ALL CLEAR

SKETCH

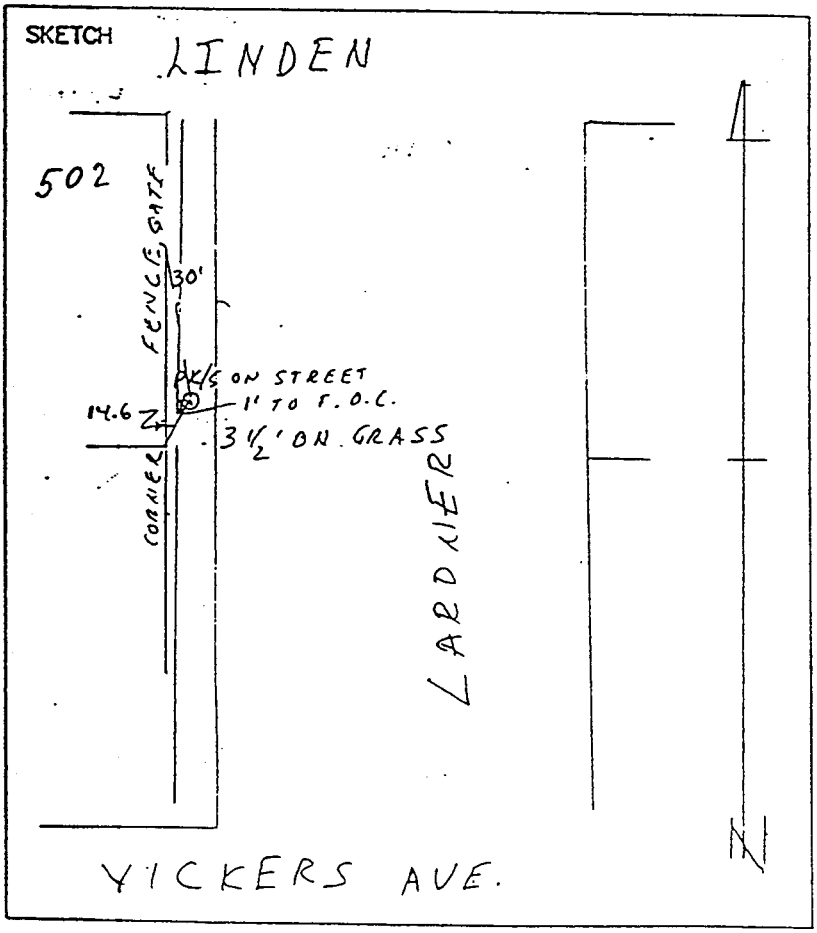

CDS EMPLOYEE'S SIGNATURE 7-29-97 DATE

N/A LOCATOR'S SIGNATURE DATE

CDS CIVIL • DESIGN • SERVICES
CONSULTING ENGINEERS • LAND SURVEYORS

575 SPENCER LANE • SAN ANTONIO, TEXAS 78201 • 210-736-3188

UTILITY LOCATION DATA SHEET

UTILITY COMPANY: STORM DRAIN

CONTRACT LOCATOR: C.S.A. DOES NOT OFFER LOCATE SERVICES BUT DID PROVIDE UTIL. MAPS.

DATE CALLED: 7-30-97 CONTACT: CHARLES

LOCATOR'S NAME: _____ LOCATOR'S EMPLOYER: _____

DATE AND TIME OF LOCATION: _____ TICKET OR CONFIRMATION NUMBER: _____

REASON FOR LOCATION: A MONITORING WELL WILL BE INSTALLED AT THIS LOCATION

COMMENTS: MONITORING WELL # 4

THERE ARE NO STORM DRAIN LINES THROUGH THIS AREA.

SKETCH

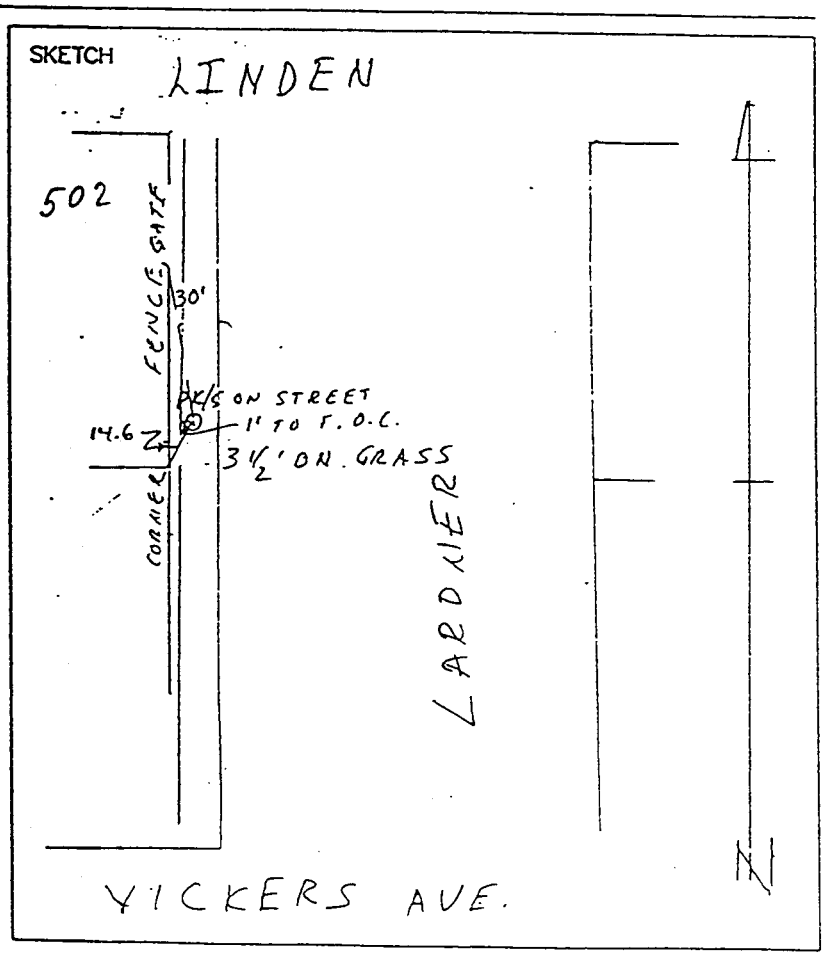

CDS EMPLOYEE'S SIGNATURE: [signature] DATE: 8-4-97

LOCATOR'S SIGNATURE: N/A DATE